





PLAN



PROFILES OF HIGHWAYS
 BLACK LINES SHOW PAVEMENT SURFACES
 RED LINES AND FIGURES SHOW ELEVATIONS
 ALL ELEVATIONS ARE IN FEET AND DECIMALS THEREOF
 IN CONNECTION WITH THE CURVE DATA



PROFILE OF NINTH STREET
 BLACK LINES SHOW PROPOSED GRADES
 RED LINES AND FIGURES SHOW EXISTING GRADES
 ALL GRADES ARE IN FEET AND DECIMALS THEREOF
 IN CONNECTION WITH THE CITY OF CHICAGO